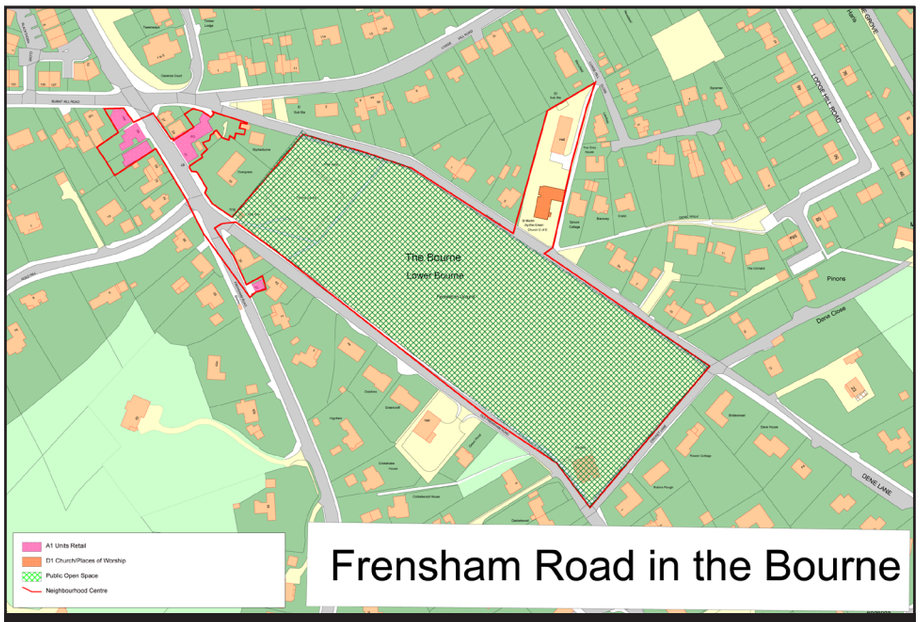

1) Frensham Road in the Bourne

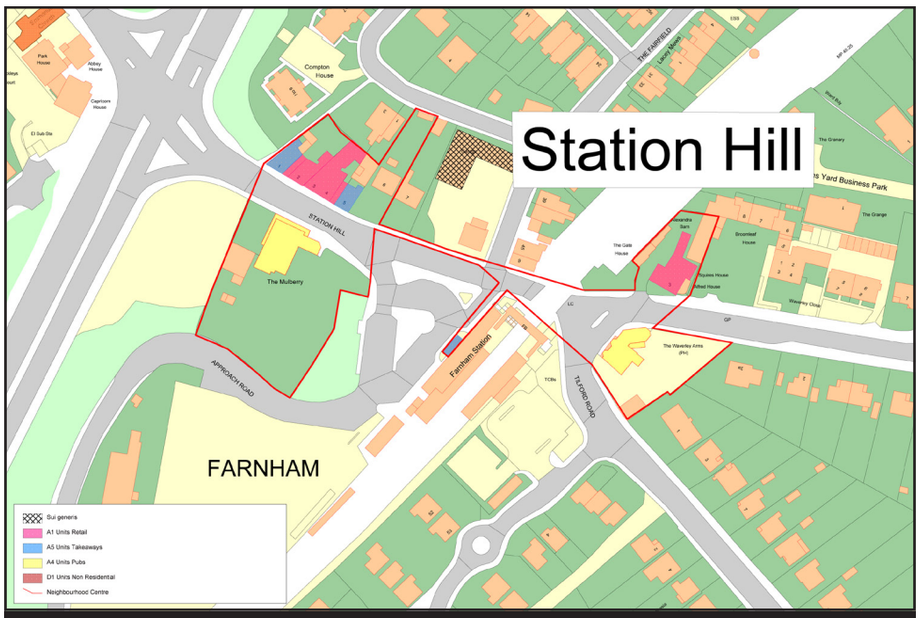

2) Station Hill

Map data shown may contain Ordnance Survey © products supplied by Pear Technology Services Ltd

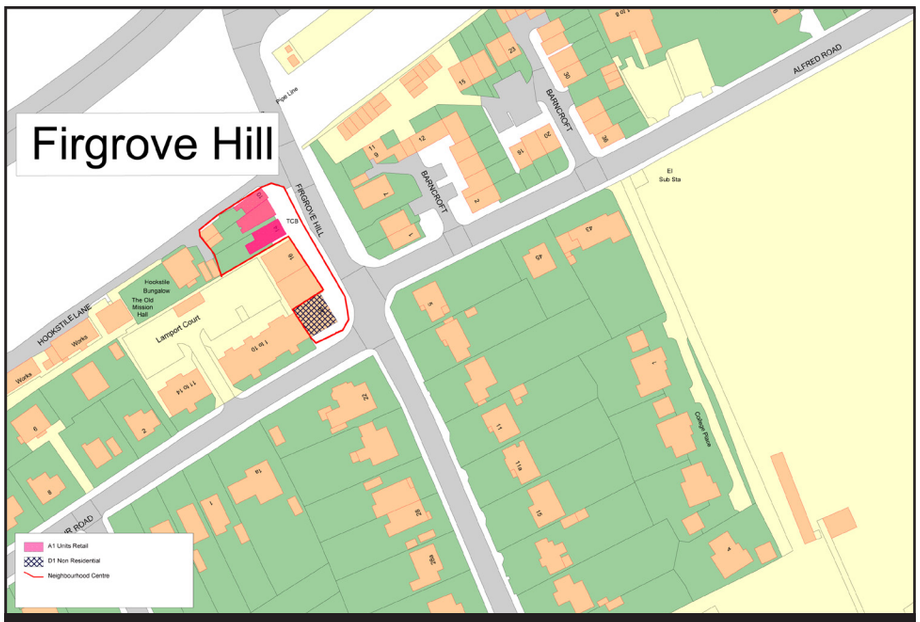

3) Firgrove Hill

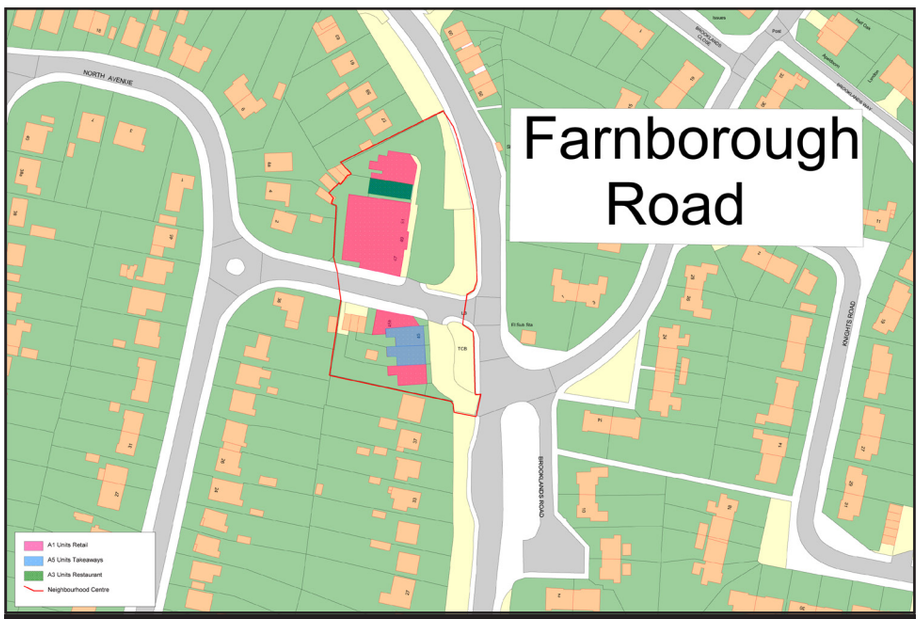

4) Farnborough Road in Heath End

© Crown Copyright and database rights from Ordnance Survey ® licence number 100023148

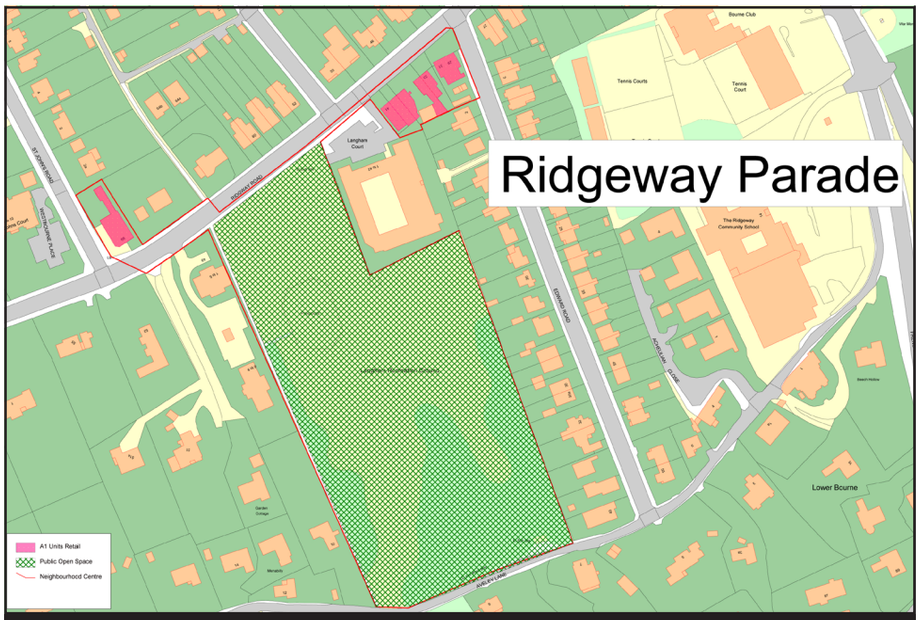

5) Ridgeway Parade

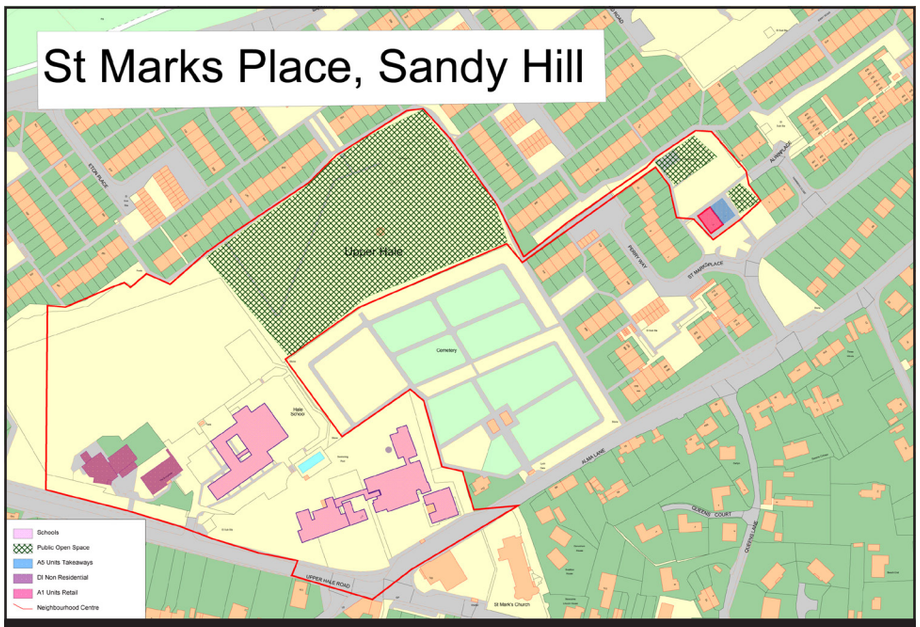

6) St Marks Place, Sandy Hill

Farnham Town Council

Map data shown may contain Ordnance Survey © products supplied by Pear Technology Services Ltd

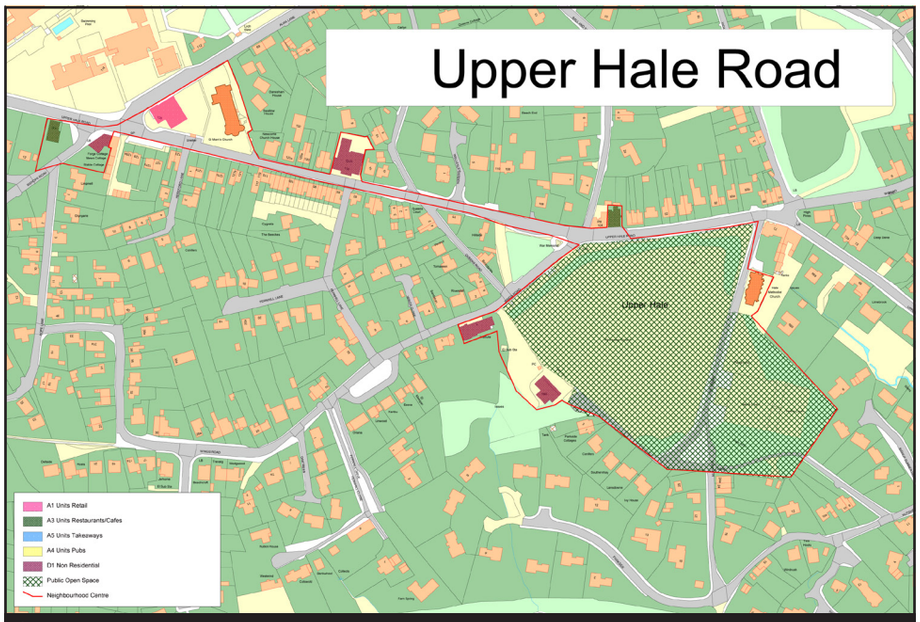

7) Upper Hale Road

8) Willow Way in Hale

© Crown Copyright and database rights from Ordnance Survey ® licence number 100023148

9) The Street in Wrecclesham

10) The Long Road, Rowledge

Farnham Town Council

Map data shown may contain Ordnance Survey © products supplied by Pear Technology Services Ltd